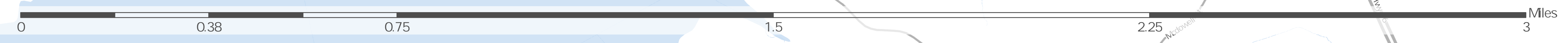
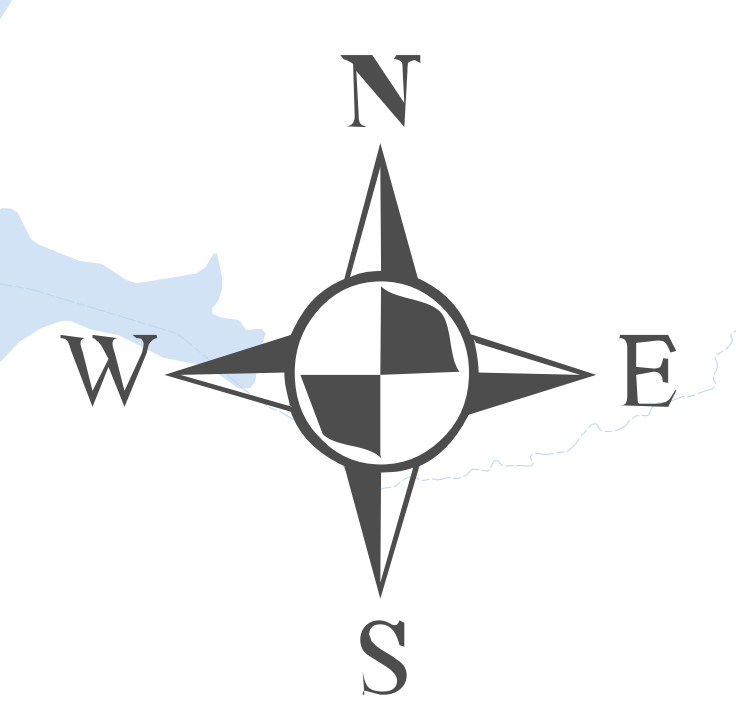
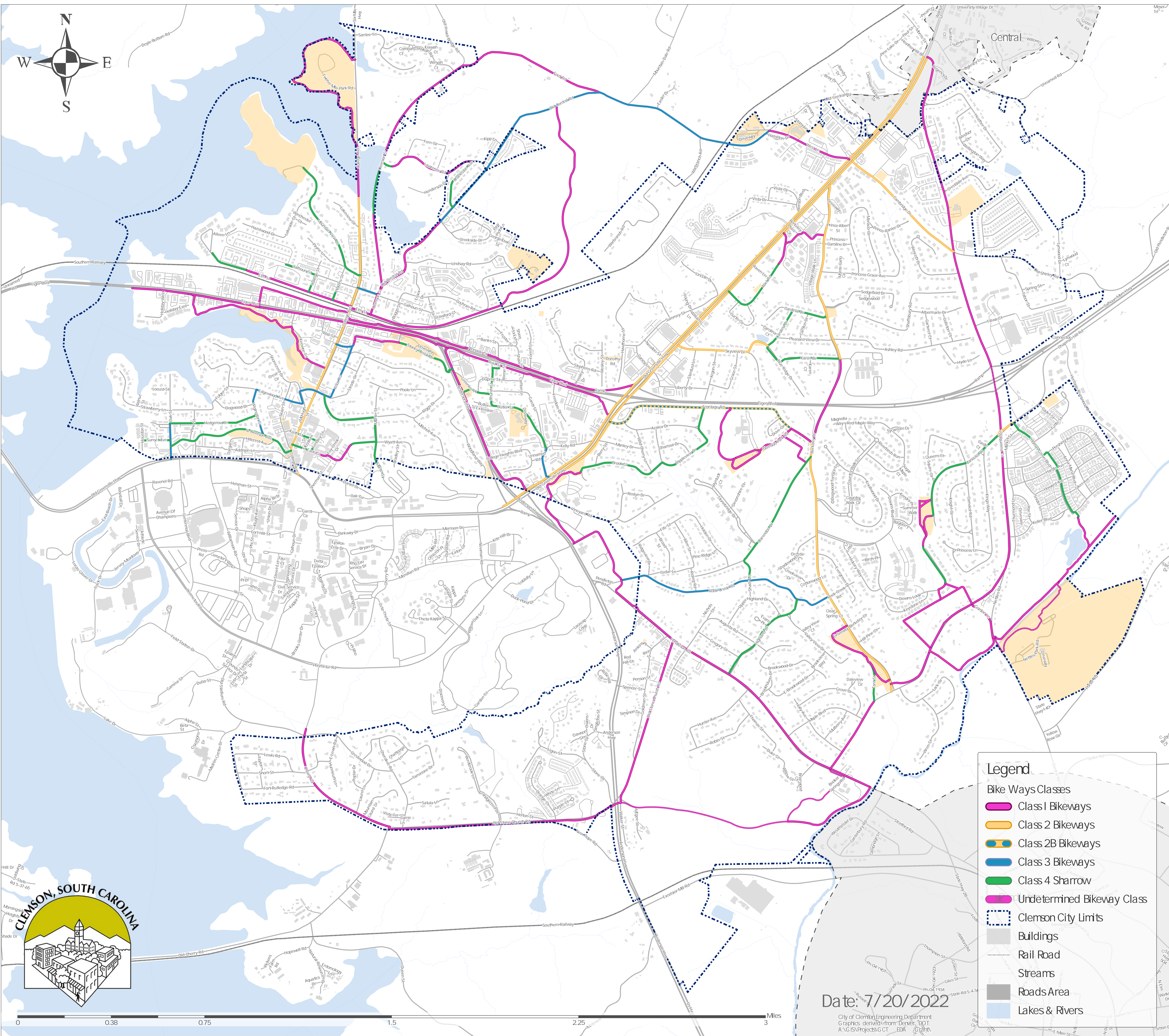


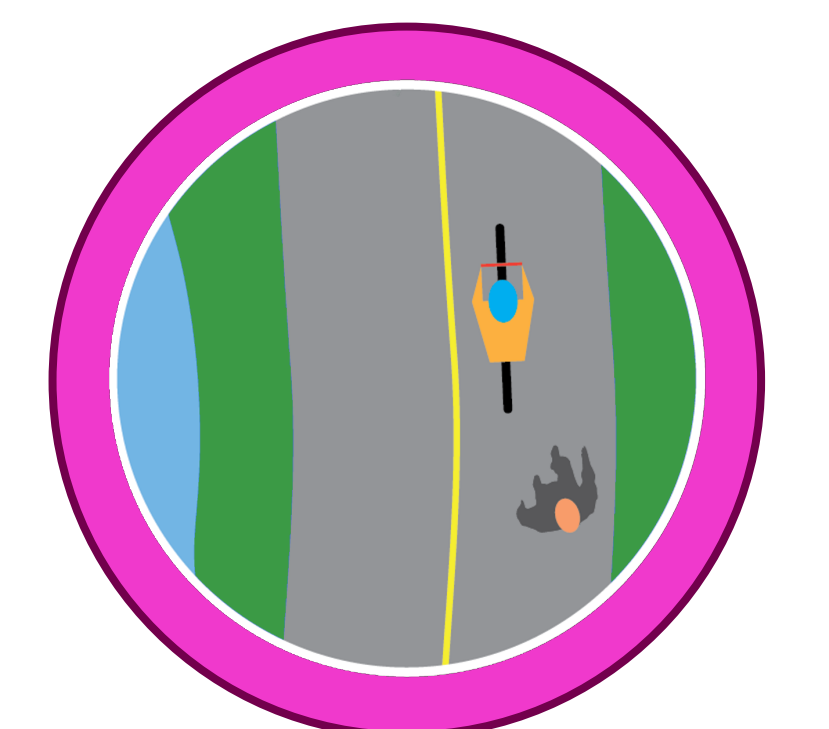
City of Clemson 2021 Bikeways Plan



Date: 7/20/2022

City of Clemson Engineering Department
 Graphics derived from: Denver DOT
 A\GIS\Projects\GIS CT EDA

- Legend**
- Class 1 Bikeways
 - Class 2 Bikeways
 - Class 2B Bikeways
 - Class 3 Bikeways
 - Class 4 Sharrow
 - Undetermined Bikeway Class
 - Clemson City Limits
 - Buildings
 - Rail Road
 - Streams
 - Roads Area
 - Lakes & Rivers



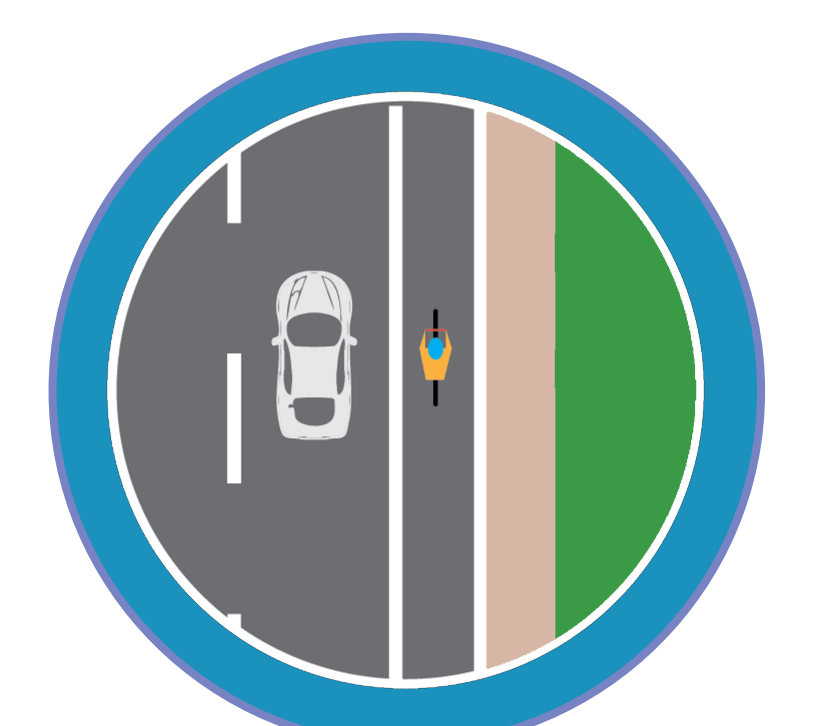
Class 1
Multi-use Trail



Class 2
One way
Protected Bikeway



Class 2B
Two Way
Protected Bikeway



Class 3
Unprotected
Bikeway



Class 4
Sharrow

All facilities to meet recommendations and standards of:
 "AASHTO Guide for the Development of Bicycle Facilities" American Association
 of State Highway and Transportation Officials, Washington, DC, 2012.